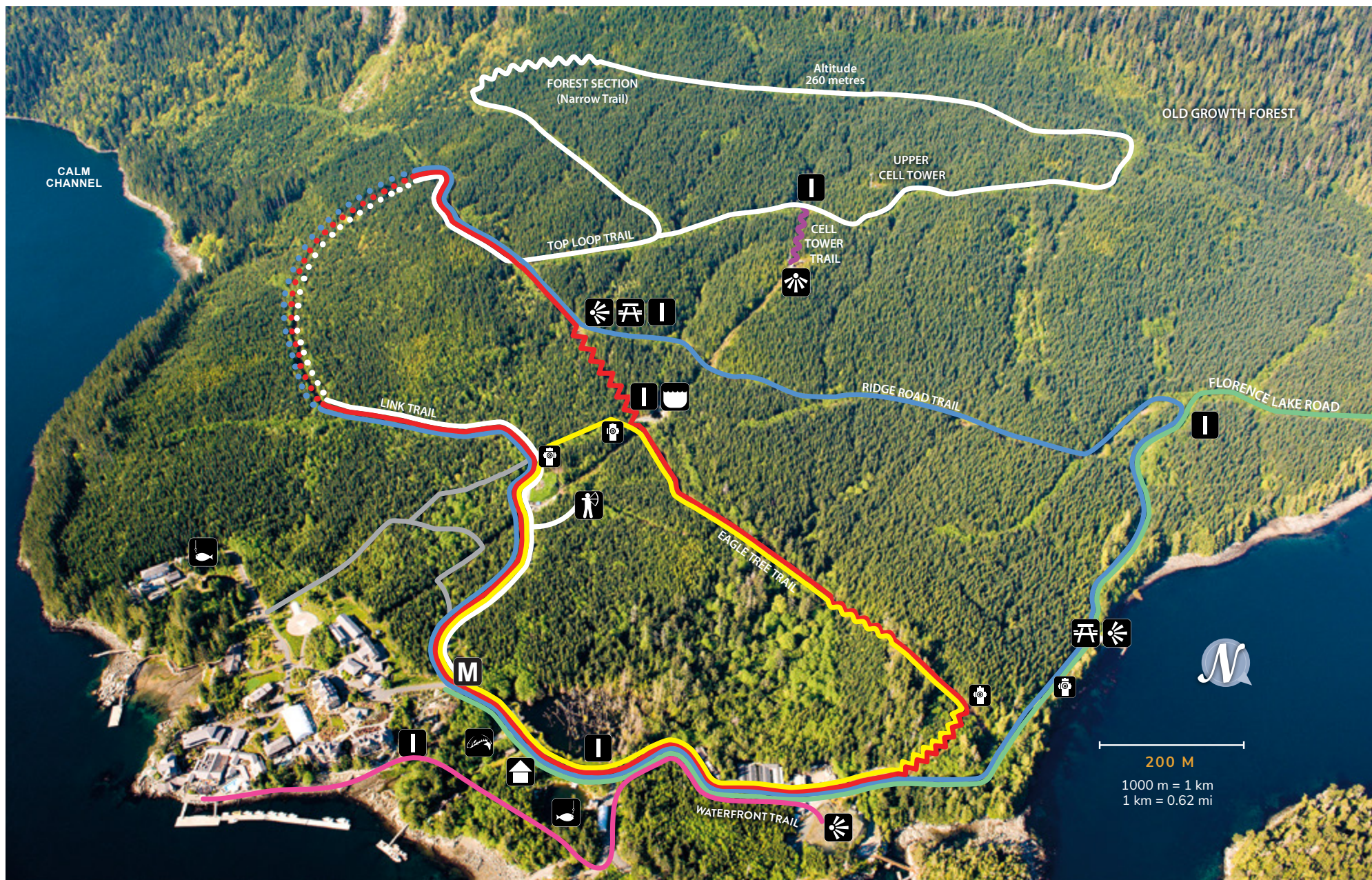


HIKING & BIKING TRAILS



DISTANCE	DISTANCE	ESTIMATED HIKING TIME (RETURN TRIP)	DIFFICULTY	
 Waterfront Trail (not suitable for mountain bikes)	< 1.2km	30 min	LOW	This short and flat trail takes you along the water to our Discovery Island Viewpoint. You get rewarded with beautiful views over to Stuart Island and Gillard Passage.
 Lodge Loop Trail (suitable for mountain bikes)	< 1 km	15 min	LOW	Shortest and easiest all of the trails. A flat trail through the heart of a second growth coniferous evergreen forest.
 Blue Loop (not suitable for mountain bikes)	4.5 km	1.5 hour	MEDIUM	A gradual, steady incline. Link Trail branches off Ridge Road to take you back to the resort. Continue down Rockslide Trail for a view of Calm Channel.
 Red Loop (not suitable for mountain bikes)	3.6 km	1 hour	HIGH	A logging road which branches off into a stretch of mature forest where it meets up with Ridge Road.
 Yellow Loop (not suitable for mountain bikes)	1.5 km	30 min	MEDIUM	Begins on a wide easy trail, then turns onto Eagle Tree Trail. Heading back to the resort, the path widens and the terrain becomes rougher with many stumps and roots.
 Florence Lake (suitable for mountain bikes)	10 km	3 hour	MEDIUM - HIGH	A wide path with uneven terrain and steep inclines. Florence Lake provides an exceptional picnic spot with picturesque views of Florence lake.
 Top Loop Trail (not suitable for mountain bikes)	5.6 km	2.5 hour	MEDIUM - HIGH	A long, steep climb, reaching 260 m above sea-level. The lookout, reached from the Top Loop Trail, provides the best and most striking views of the surrounding coast including Bute Inlet, the Coast Range, and the Yaculta Rapids.

For your Comfort & Safety: Trail conditions can vary depending on current weather, appropriate foot wear is recommended. If hiking alone we recommend you take a Bear Bell (available at the Gift Shop) and notify the staff of your trail route and estimated return time. Guests are welcome to use the trails at their leisure during daylight hours.




..... Mature Forest


~~~~~ Very Steep


~~~~~ Moderately Steep


 Picnic Area


 Viewpoint

 Fire Hydrant

 Private Property


 Trail Head Map

 Informational Post

 Water Reservoir

 Gillard Pass Salmon Hatchery

 Sea Lion Pond

 Eagle Pond

 Archery Range